




















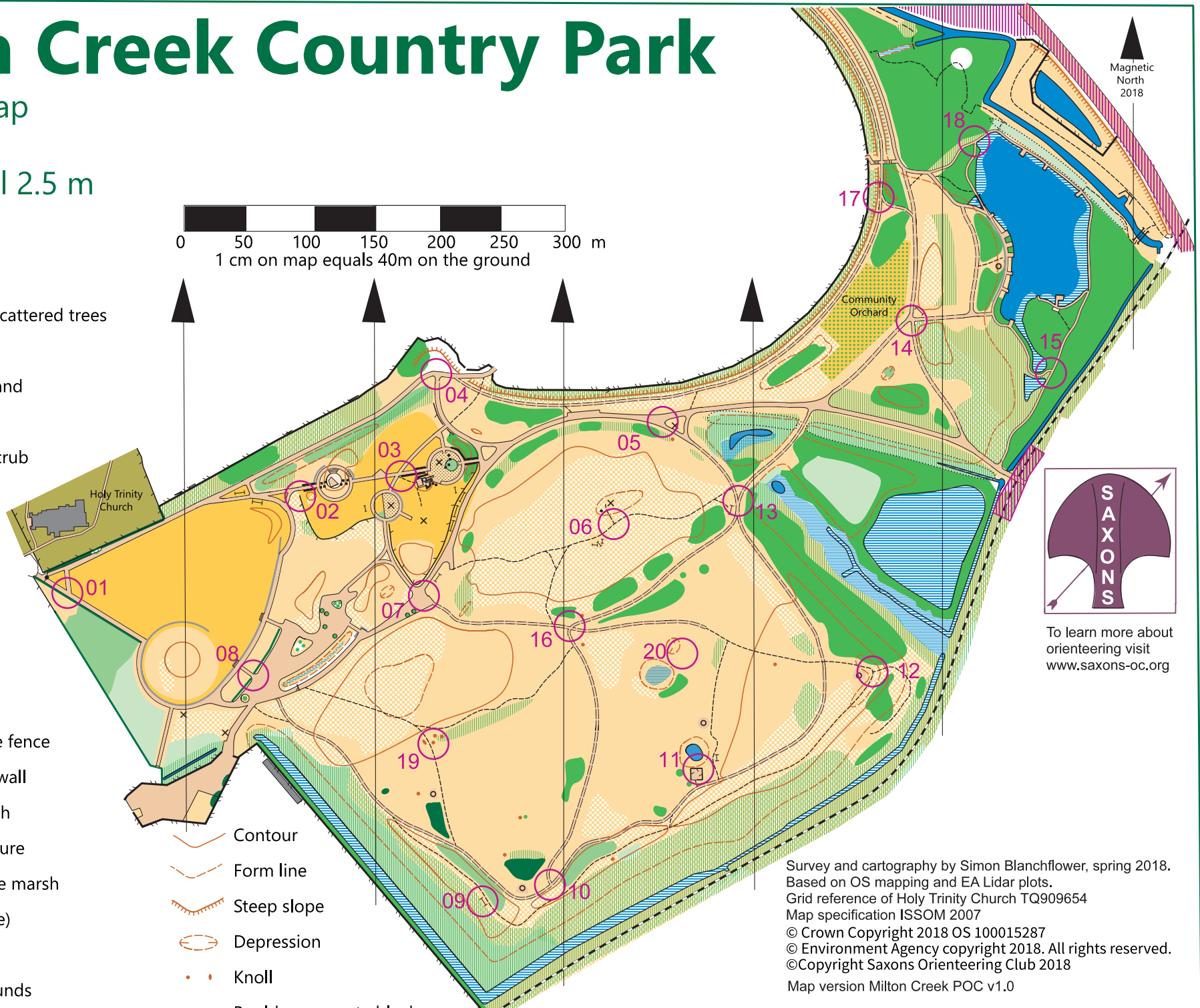

# Milton Creek Country Park

Orienteering map

Scale 1:4000

Contour interval 2.5 m

-  Open grass
-  Rough grass
-  Rough grass and scattered trees
-  Dense woodland
-  Less dense woodland
-  Open woodland
-  Undergrowth or scrub
-  Orchard
-  Tree, bush
-  Hard surface, sand
-  Building
-  Paved track
-  Unpaved track
-  Path
-  Fence, uncrossable fence
-  Wall, uncrossable wall
-  Bench, picnic bench
-  Structure or sculpture
-  Marsh, uncrossable marsh
-  Water (uncrossable)
-  Bridge
-  Private, Out of bounds



Magnetic North 2018



To learn more about orienteering visit [www.saxons-oc.org](http://www.saxons-oc.org)

Survey and cartography by Simon Blanchflower, spring 2018.  
 Based on OS mapping and EA Lidar plots.  
 Grid reference of Holy Trinity Church TQ909654  
 Map specification ISSOM 2007  
 © Crown Copyright 2018 OS 100015287  
 © Environment Agency copyright 2018. All rights reserved.  
 ©Copyright Saxons Orienteers Club 2018  
 Map version Milton Creek POC v1.0